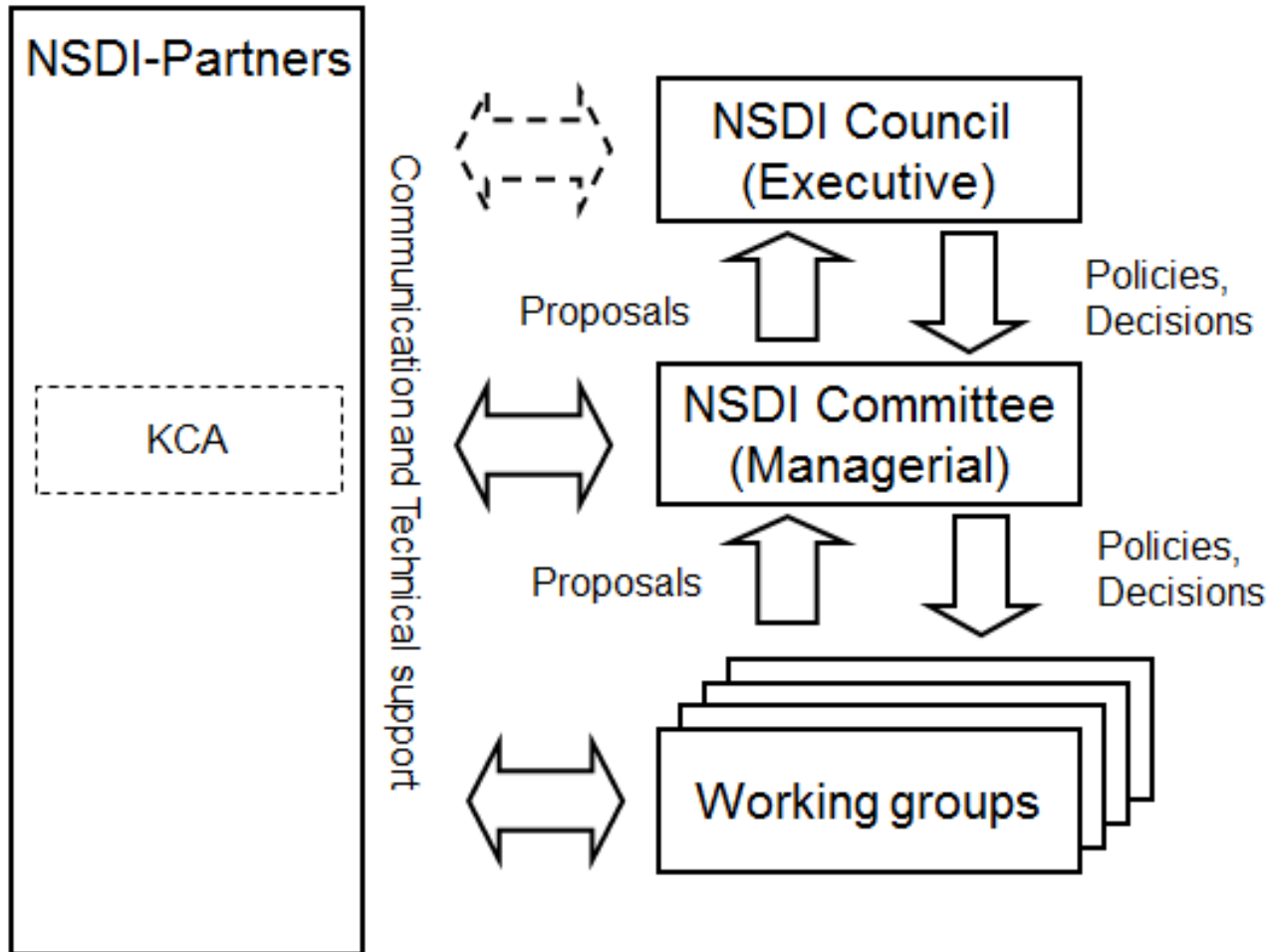
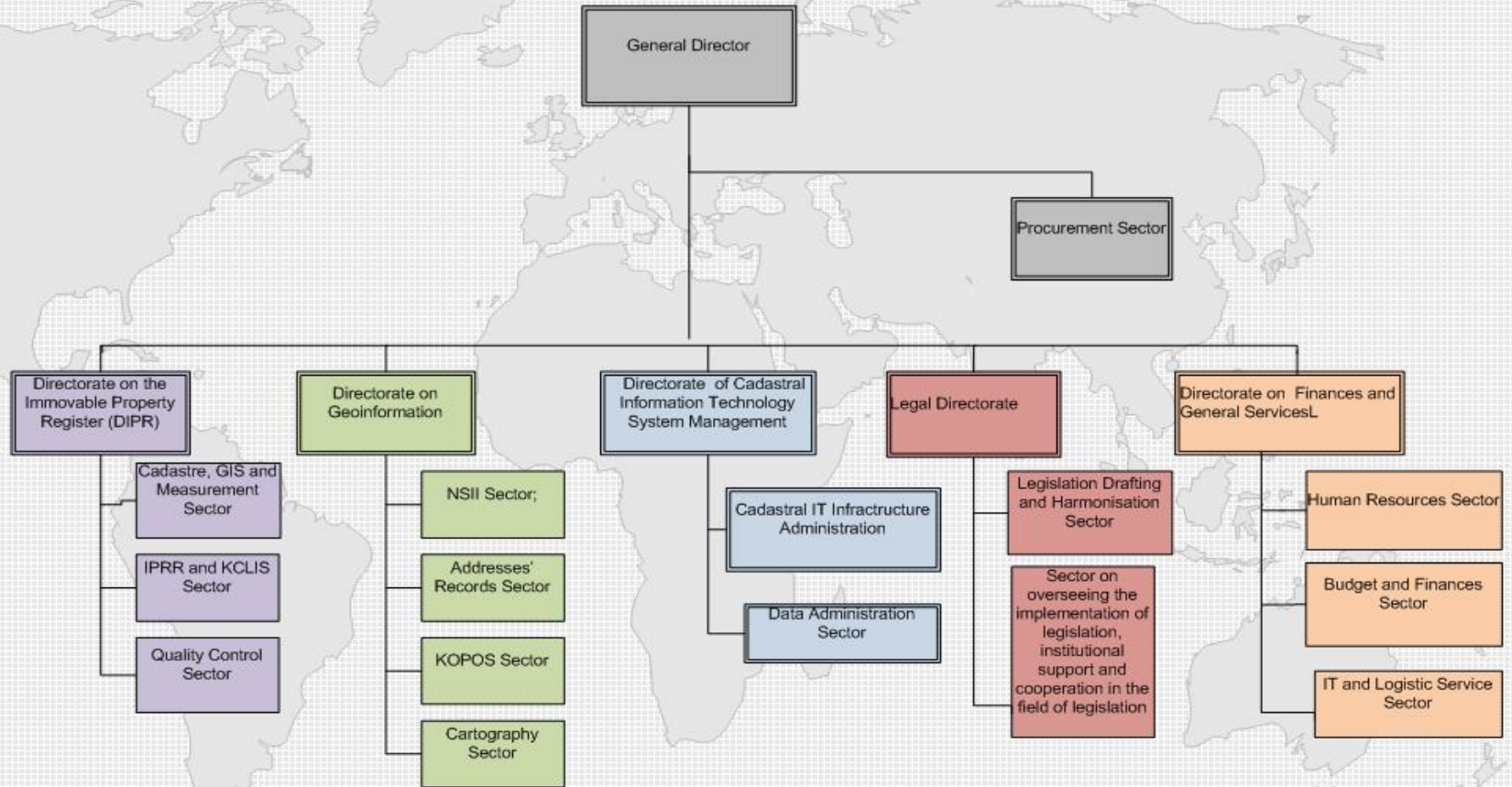


# KCA



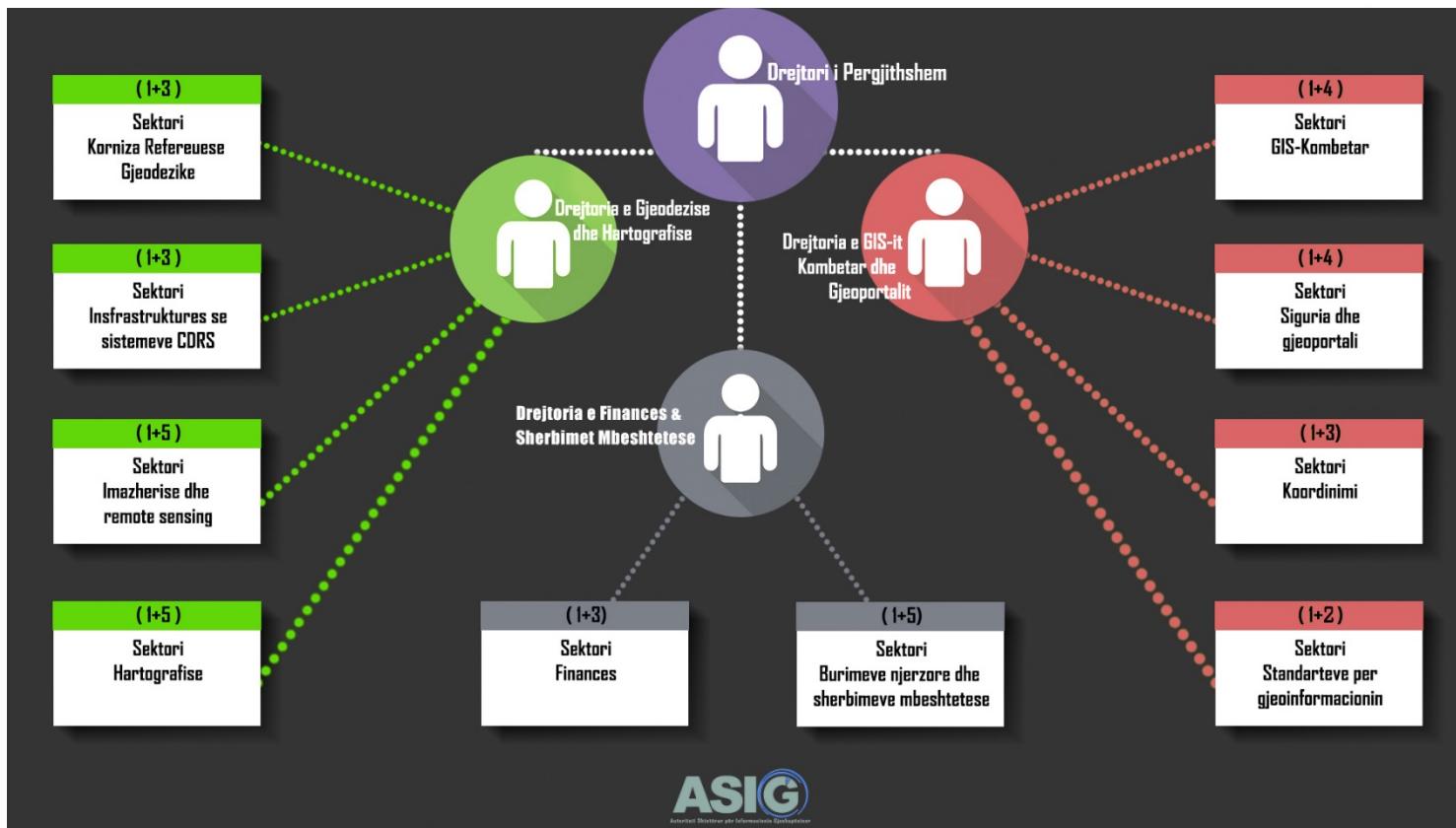
# KCA



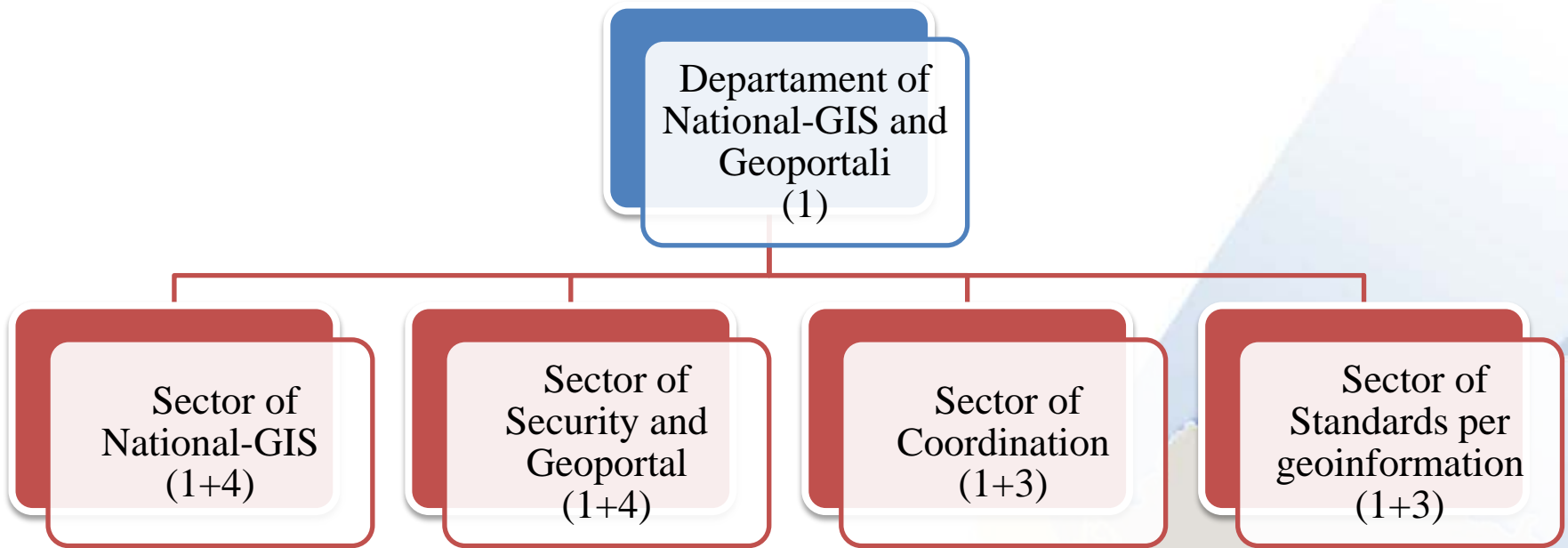
# ASIG



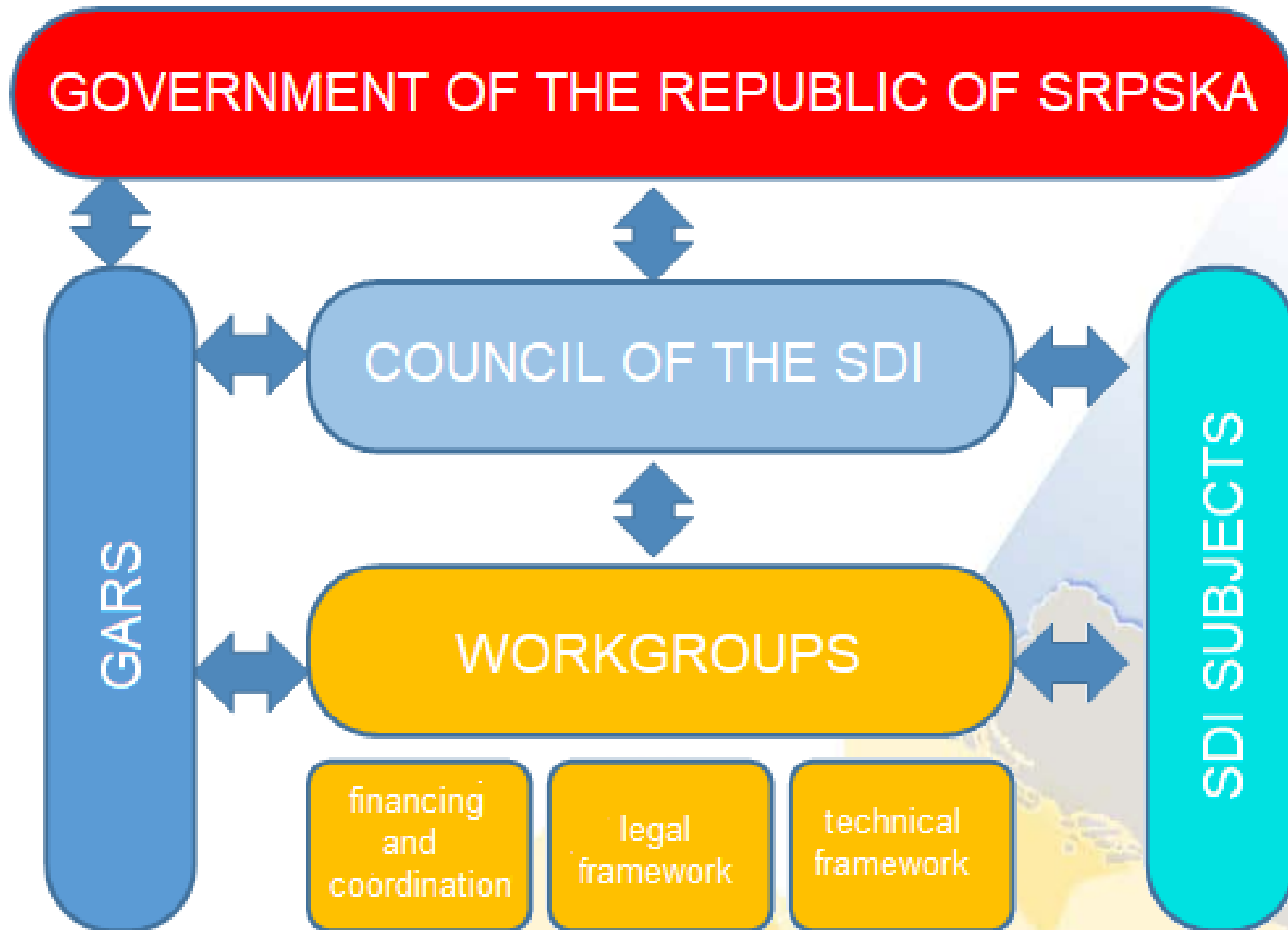
# ASIG



# ASIG



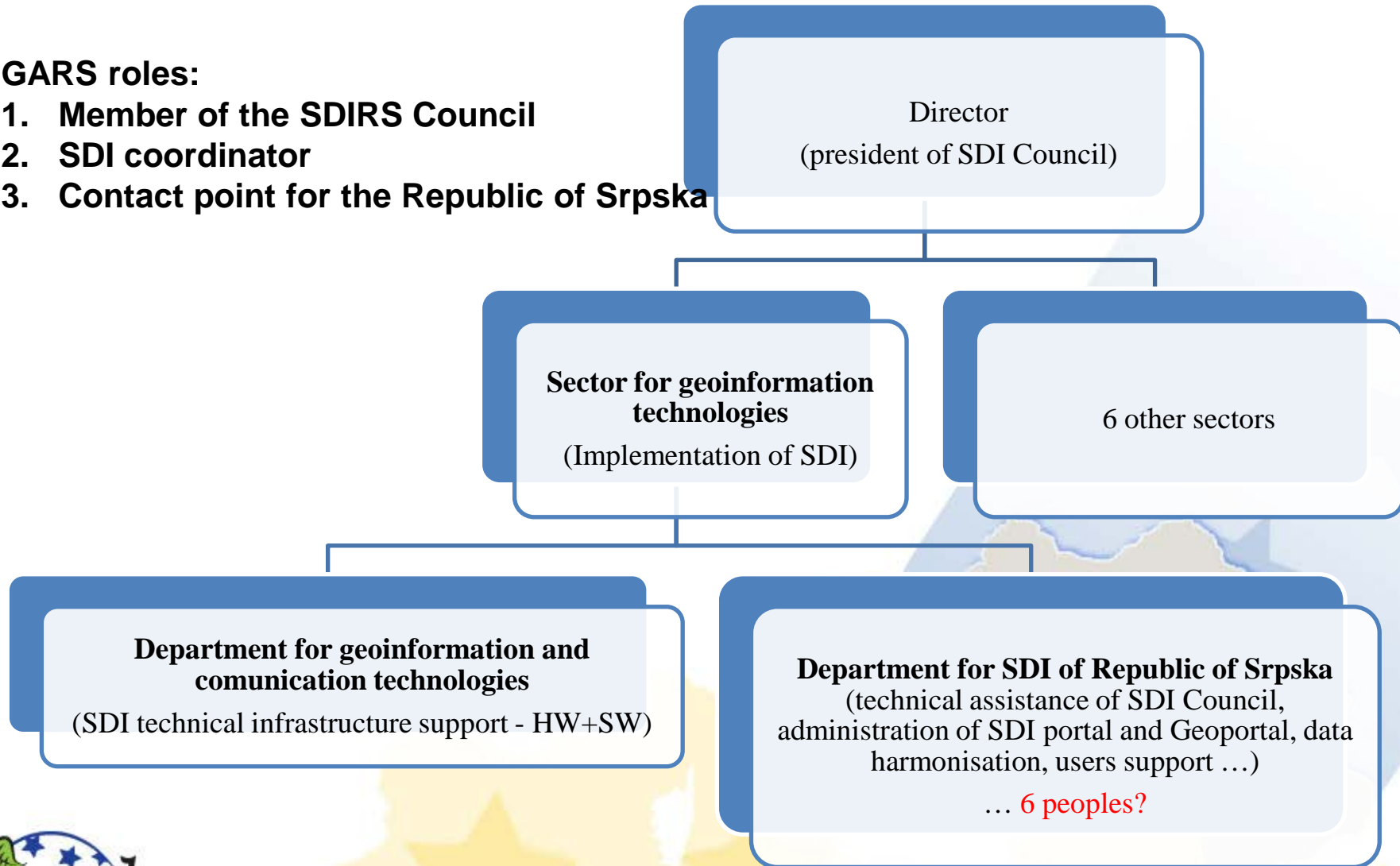
# GARS



# GARS ORGANIZATIONAL STRUCTURE

## GARS roles:

1. Member of the SDIRS Council
2. SDI coordinator
3. Contact point for the Republic of Srpska



# AREC

NSDI Council shall have a management role and shall consist of a President and members (Competences Article 21)

NSDI Council  
(NSDI Subjects)

The NSDI Committee shall be a permanent operational and executive body (Competences Article 25)

NSDI  
Committee

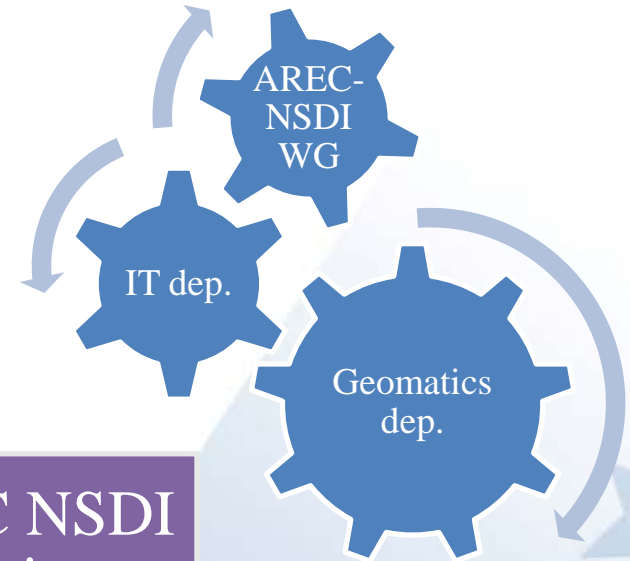
AREC NSDI  
unit

Legal WG

Technological  
WG

Economic  
WG

PR WG



The NSDI working groups are established for providing technical expertise, opinions and suggestions needed for the process of decision-making for managing and implementing the



# AREC

## AREC NSDI unit (art.30)

- Metadata training,
- Support all NSDI subjects including AREC
- Secretary of NSDI Council,
- Administrative support for meetings,
- Decision for connecting the third party to the NSDI, ...

## AREC NSDI group

- Strategy,
- Law,
- Analysis,
- NSDI projects, ...

## AREC IT department

- Maintenance of NSDI geo-portal
- Publications of web services
- ToR for public procurement for Maintenance

# AREC

## Legal WG

- NSDI data shearing agreement
- Bylaw for permission to link with a third party with NSDI goportal
- Defining model for licensing
- Data protection

## Technological WG

- Bylaw fro metadata
- Bylaw for network services
- Specification & protocols for data shearing

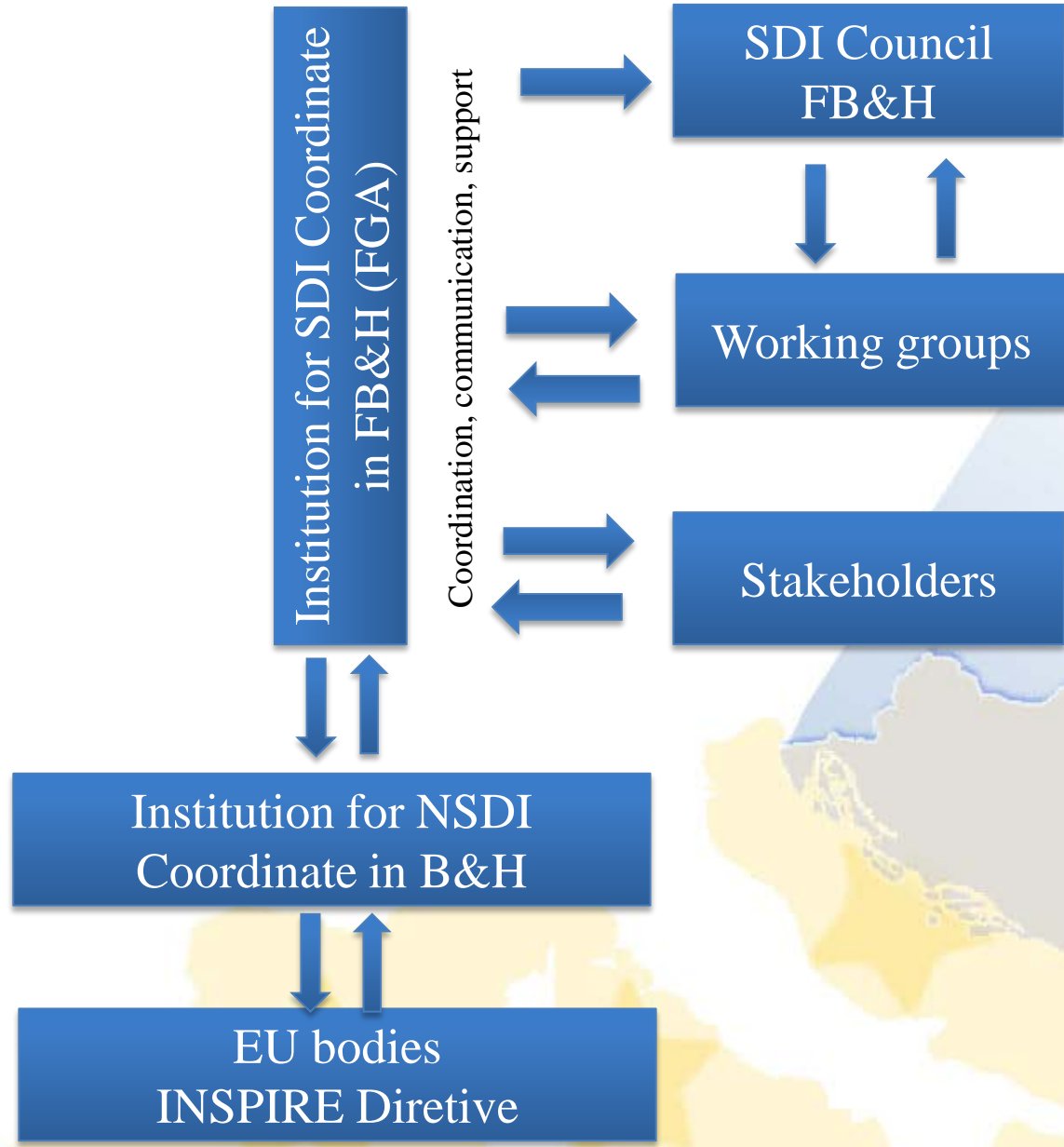
## Economic WG

- NSDI Tariff model
- Bylaw for e-commerce services

## PR WG

- NSDI plan for promotion
- Proposal for organization of education and training
- Rising awareness

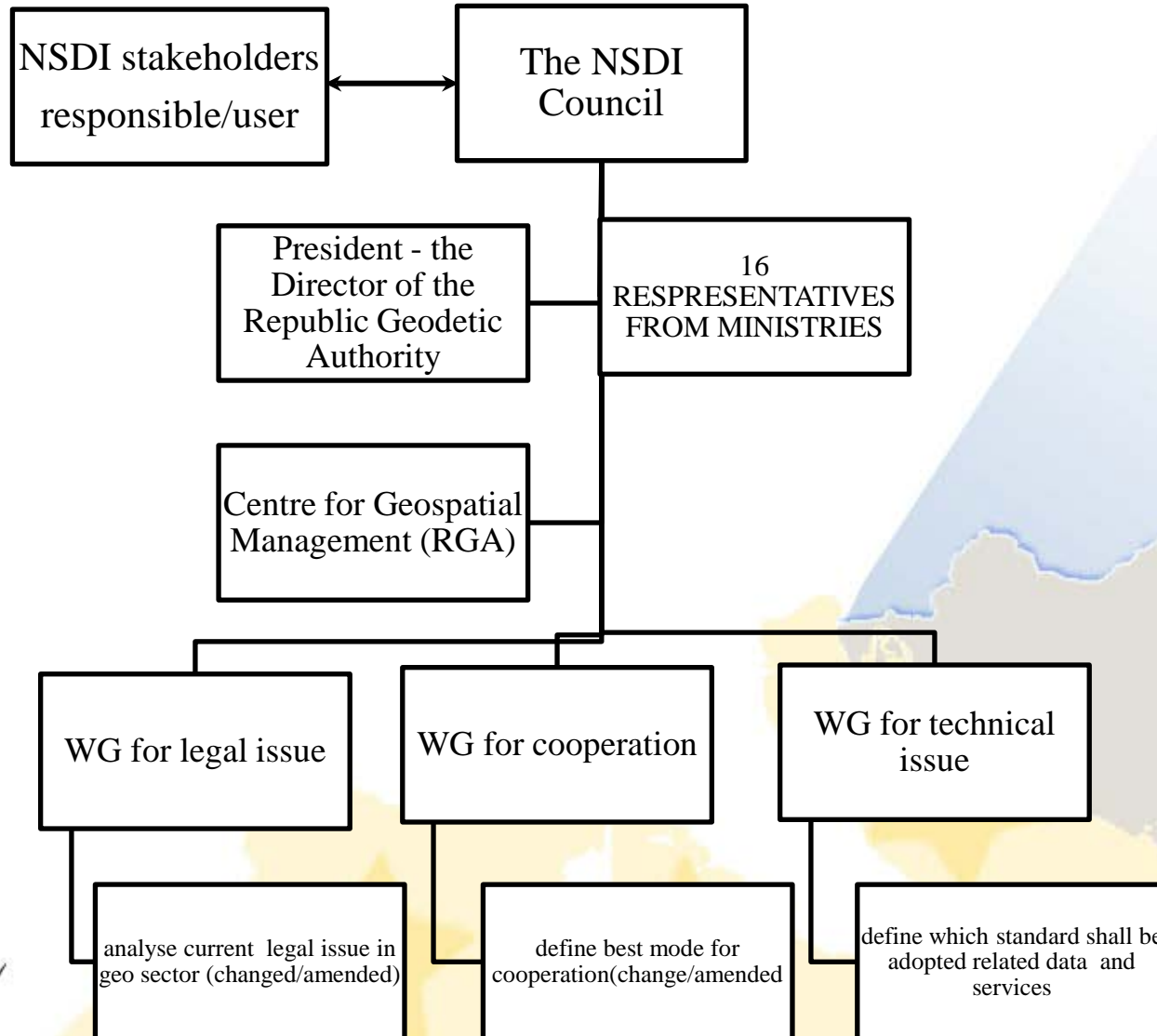
FGA



# FGA

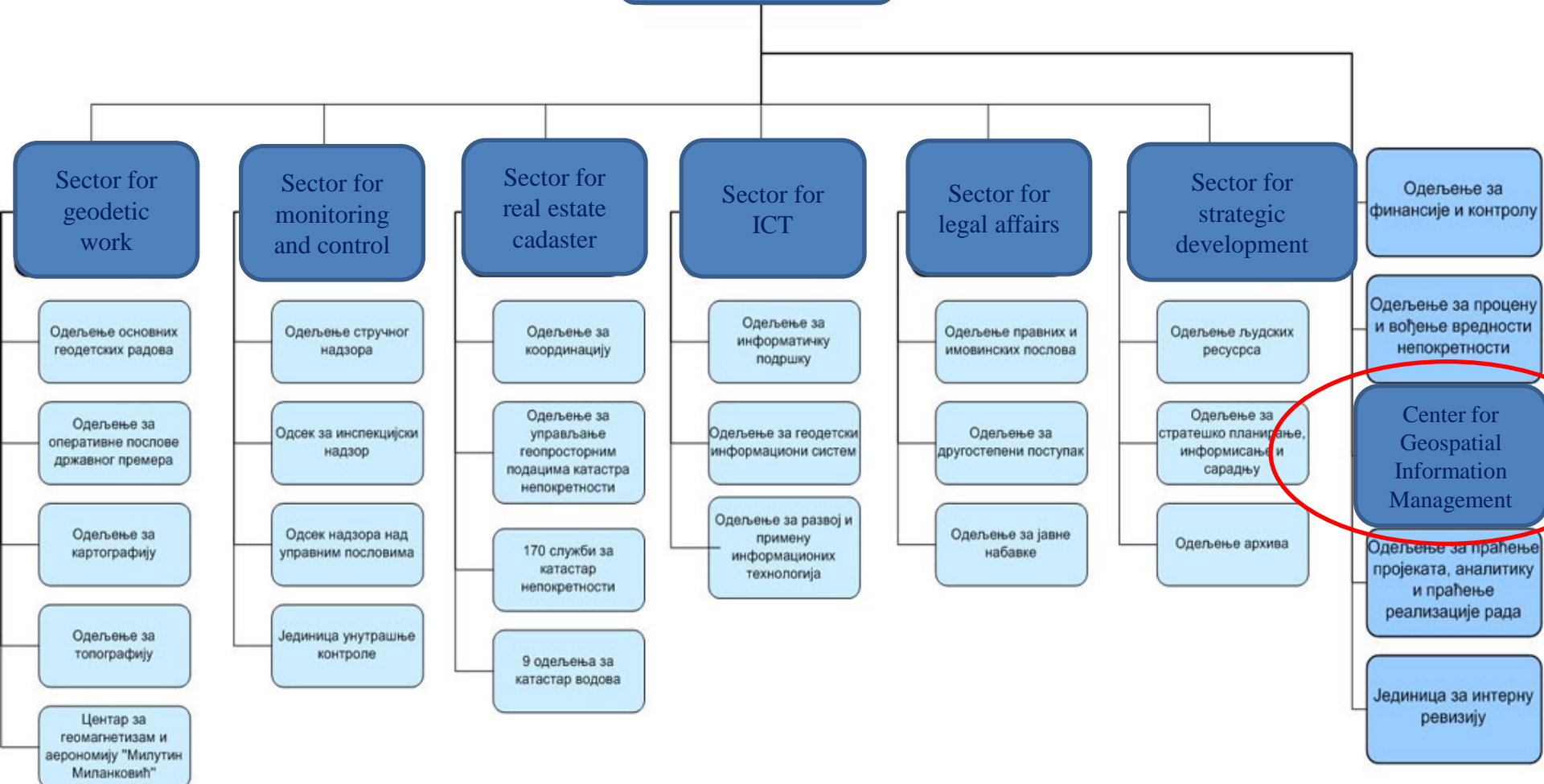


# RGA



# RGА

DIRECTOR



# RGA

Center for Geospatial Information Management is established in December 2017

